

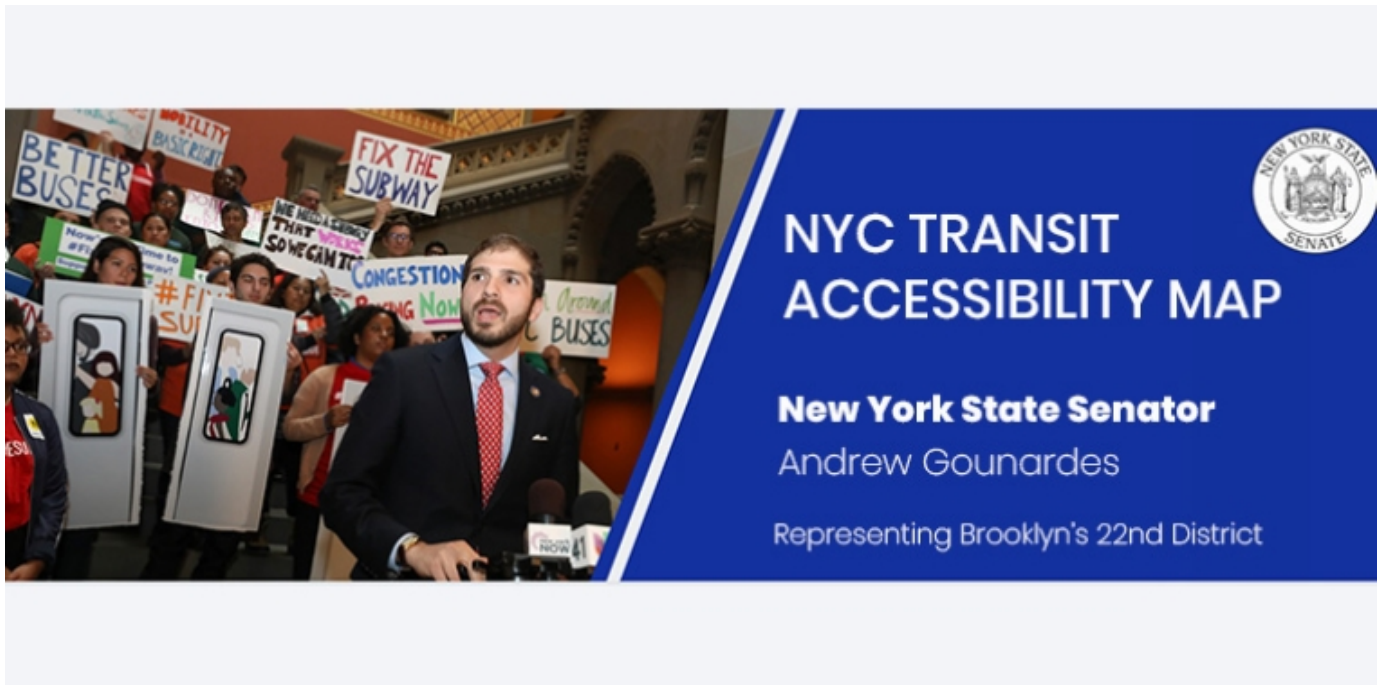


NEW YORK STATE SENATOR  
Andrew Gounardes

## Southern Brooklyn Transit Accessibility Map

ANDREW GOUNARDES September 20, 2019




| ISSUE: **MTA (METROPOLITAN TRANSPORTATION AUTHORITY), SENATE DISTRICT 22**



### MTA Accessibility Map

MTA has released their capital plan for 2020-2024. The proposed \$51.5 billion capital investment plan includes funding for more accessible stations across New York City, including here in southern Brooklyn. Check out this interactive accessibility map to track the current and future accessibility status of southern Brooklyn's subway stations:

# Legend

-  Currently accessible
-  Proposed in new capital plan
-  Construction in-progress
-  Not accessible

- |  |  |   |
|--|--|---|
|  R Train Line |  D Train Line |  N Train Line |
|  Q Train Line |  F Train Line |   |